Exhibit 1 - Summary of Statewide Indications

using the OIR Promulgated Contingency Provisions

	(1)	(2)	(3)	(4)	(5)	(6)	(7)	(8)	(9)	(10)	(11)	(12)
	Personal Lines Multi-Peril			Coastal Multiperil			Wind-Only			Total		
Product Line - Personal	In-Force Premium	Uncapped Indication	Proposed Change	In-Force Premium	Uncapped Indication	Proposed Change	In-Force Premium	Uncapped Indication	Proposed Change	In-Force Premium	Uncapped Indication	Proposed Change
Homeowners	327,040,148	25.0%	8.3%	74,096,719	35.8%	9.5%	100,159,946	22.4%	7.9%	501,296,813	26.1%	8.4%
Renters	778,623	-23.6%	-13.3%	764,240	-7.7%	-5.7%	166,918	2.9%	3.5%	1,709,781	-13.8%	-8.2%
Condo Units	14,485,584	26.4%	8.7%	14,275,667	27.5%	7.1%	12,363,268	34.5%	7.2%	41,124,519	29.3%	7.7%
Dwelling -DP3	89,667,476	32.1%	7.4%	32,659,447	38.0%	8.7%	24,923,492	29.9%	7.7%	147,250,415	33.0%	7.8%
Dwelling - DP1	17,492,493	8.3%	4.6%	7,352,589	25.3%	7.9%	n/a	n/a	n/a	24,845,082	13.4%	5.6%
Mobile Homeowners	20,482,789	4.0%	2.6%	2,708,436	21.6%	6.2%	3,333,031	32.2%	9.8%	26,524,256	9.4%	3.8%
Dwelling Mobile Home	12,418,307	19.8%	9.3%	1,323,709	46.6%	9.4%	353,630	45.8%	9.7%	14,095,646	23.0%	9.3%
Total Personal Lines	482,365,420	24.7%	7.7%	133,180,807	34.5%	8.8%	141,300,285	25.1%	7.8%	756,846,512	26.5%	7.9%

	(1)	(2)	(3)	(7)	(8)	(9)	(10)	(11)	(12)
		Multi-Peril			Wind-Only			Total	
Product Line - Commercial	In-Force Premium	Uncapped Indication	Proposed Change	In-Force Premium	Uncapped Indication	Proposed Change	In-Force Premium	Uncapped Indication	Proposed Change
Commercial Residential	22,221,336	36.7%	5.3%	33,114,809	98.6%	10.2%	55,336,146	73.7%	8.2%
Commercial Non-Residential	2,286,477	10.0%	9.2%	38,967,769	30.0%	9.9%	41,254,246	28.9%	9.9%
Total Commerical Lines	24,507,813	34.2%	5.7%	72,082,578	61.5%	10.0%	96,590,391	54.6%	8.9%

	(1)	(2)	(3)	(7)	(8)	(9)	(10)	(11)	(12)
		Multi-Peril			Wind-Only			Total	
Product Line	In-Force Premium	Uncapped Indication	Proposed Change	In-Force Premium	Uncapped Indication	Proposed Change	In-Force Premium	Uncapped Indication	Proposed Change
Personal	615,546,227	26.8%	8.0%	141,300,285	25.1%	7.8%	756,846,512	26.5%	7.9%
Commercial	24,507,813	34.2%	5.7%	72,082,578	61.5%	10.0%	96,590,391	54.6%	8.9%
Total	640,054,040	27.1%	7.9%	213,382,864	37.4%	8.6%	853,436,904	29.6%	8.0%

Notes:

(1), (4), (7) In-Force Premium at Current Rate Level

(2), (5), (8) Uncapped Rate Indications (includes FHCF Build Up Premium).

(3), (6), (9) Premium Impact after Capping (includes FHCF Build Up Premium).

(10) = (1) + (4) + (7)

(11) = [(1)(2) + (4)*(5) + (7)*(8)] / (10)*

(12) = [(1)(3) + (4)*(6) + (7)*(9)] / (10)*

Exhibit 2 - Percent of Recommended Rate Change by County

Multi-Peril HO3 Policies

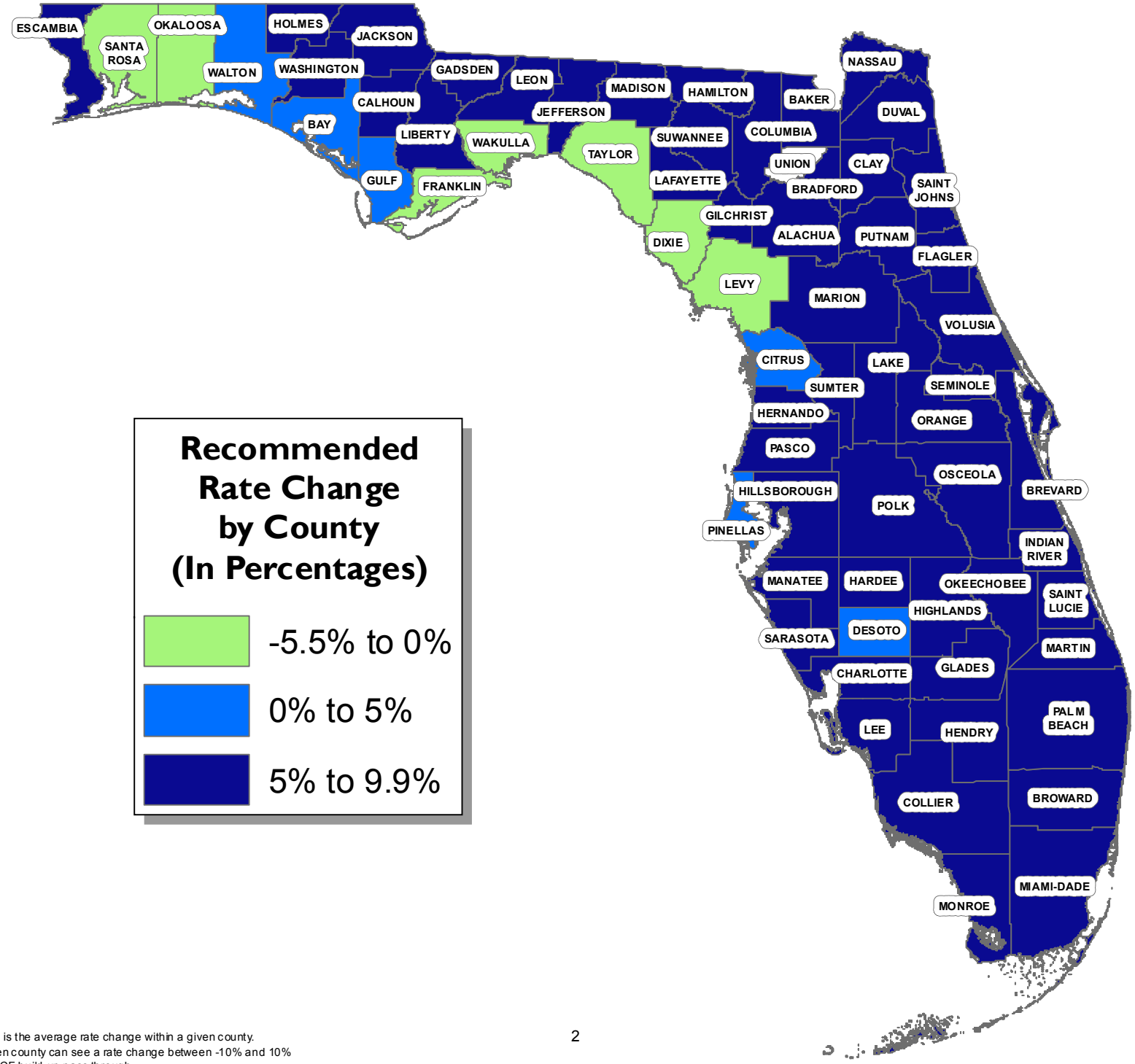

Notes:

1. Percentage of rate change is the average rate change within a given county.
2. Policy holders within a given county can see a rate change between -10% and 10% excluding effects of the FHCF build-up pass through.

Exhibit 3 - Percent of Recommended Rate Change by County

Wind-Only HW2 Policies

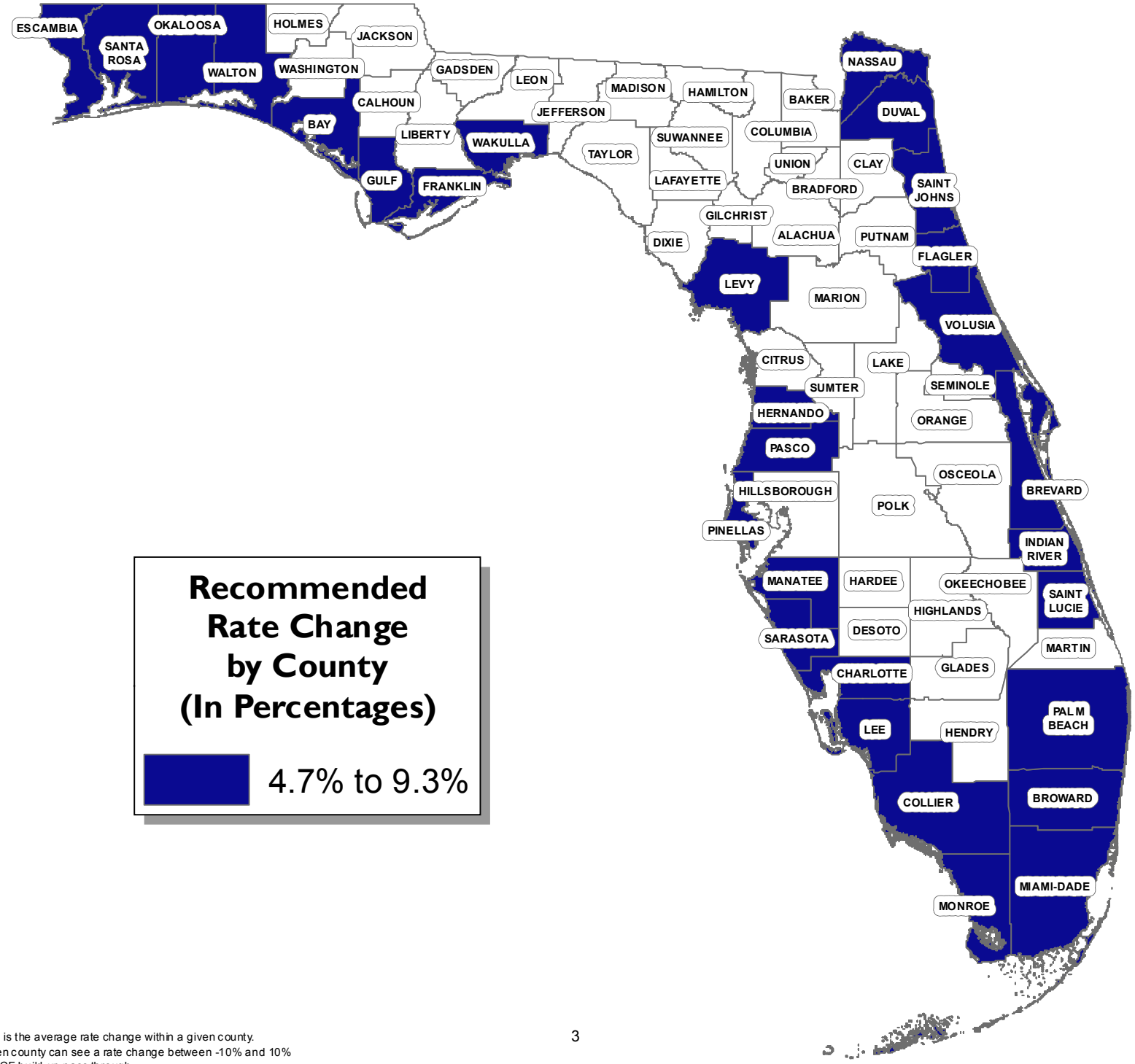

Notes:

1. Percentage of rate change is the average rate change within a given county.
2. Policy holders within a given county can see a rate change between -10% and 10% excluding effects of the FHCF build-up pass through.

Exhibit 4 - Percent of Recommended Rate Change by County

Multi-Peril HO6 Policies

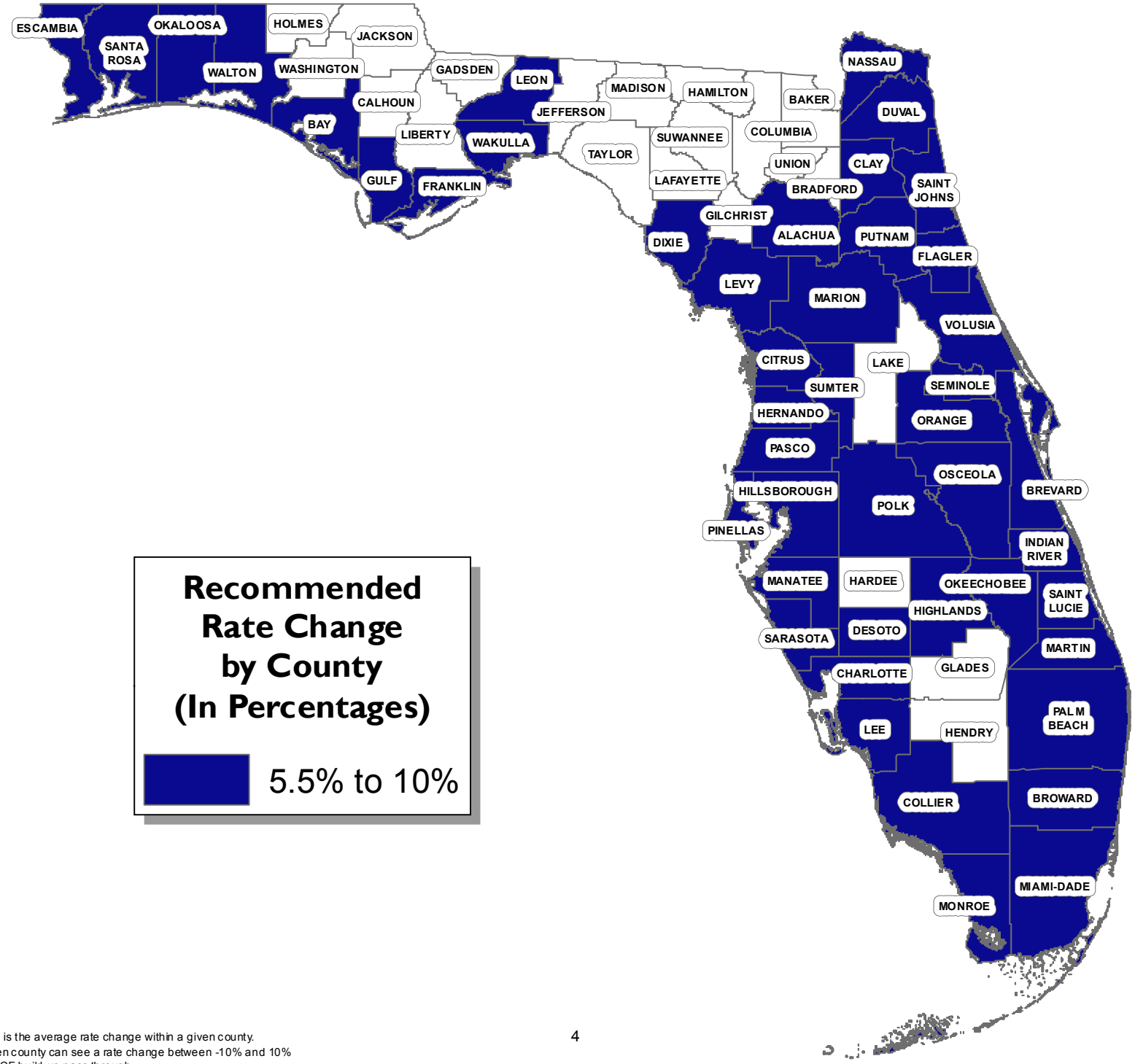

Notes:

1. Percentage of rate change is the average rate change within a given county.
2. Policy holders within a given county can see a rate change between -10% and 10% excluding effects of the FHCF build-up pass through.

Exhibit 5 - Percent of Recommended Rate Change by County

Wind-Only HW6 Policies

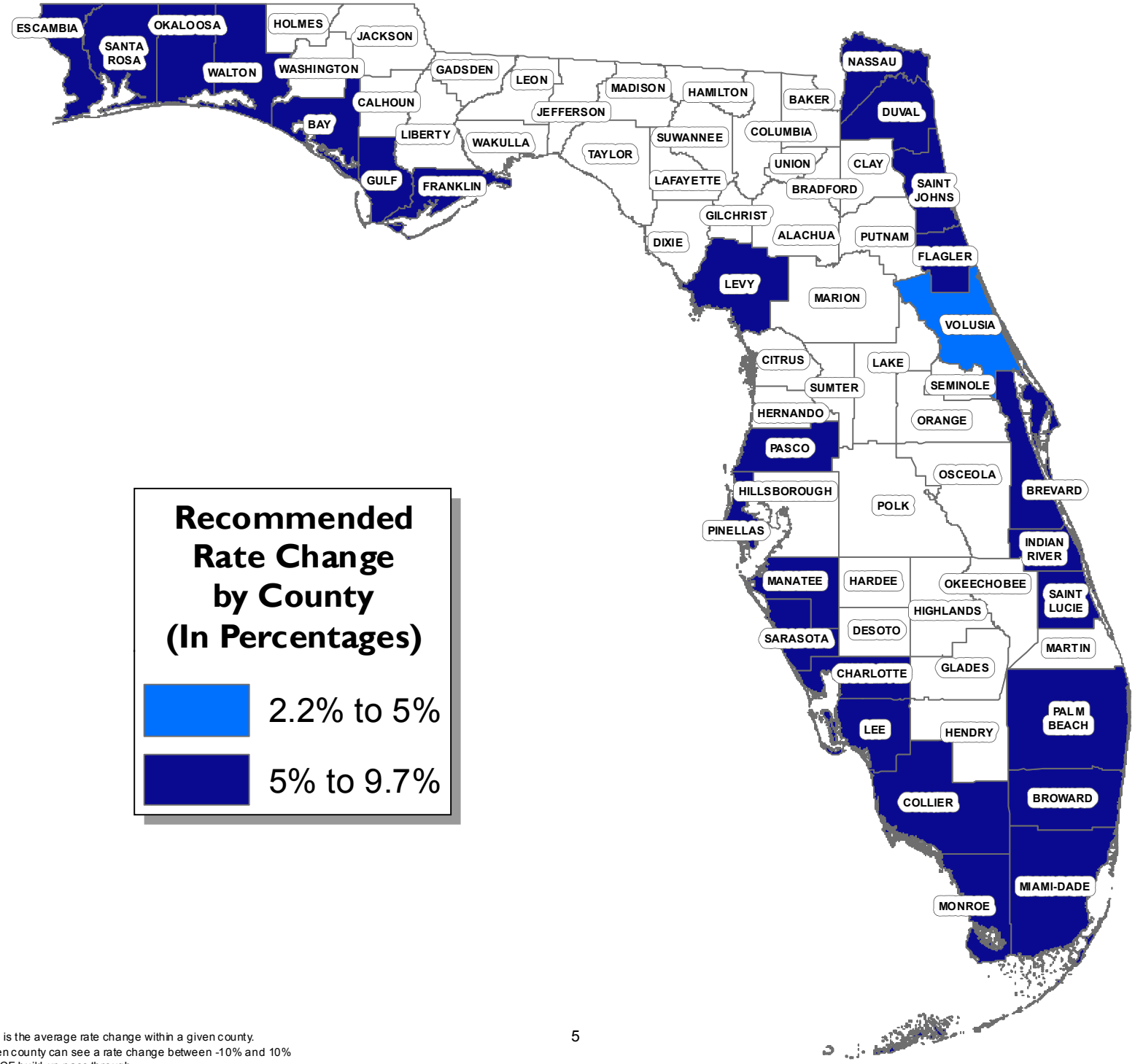

Notes:

1. Percentage of rate change is the average rate change within a given county.
2. Policy holders within a given county can see a rate change between -10% and 10% excluding effects of the FHCF build-up pass through.

Exhibit 6 - Percent of Recommended Rate Change by County

Multi-Peril DP1 and DP3 Policies

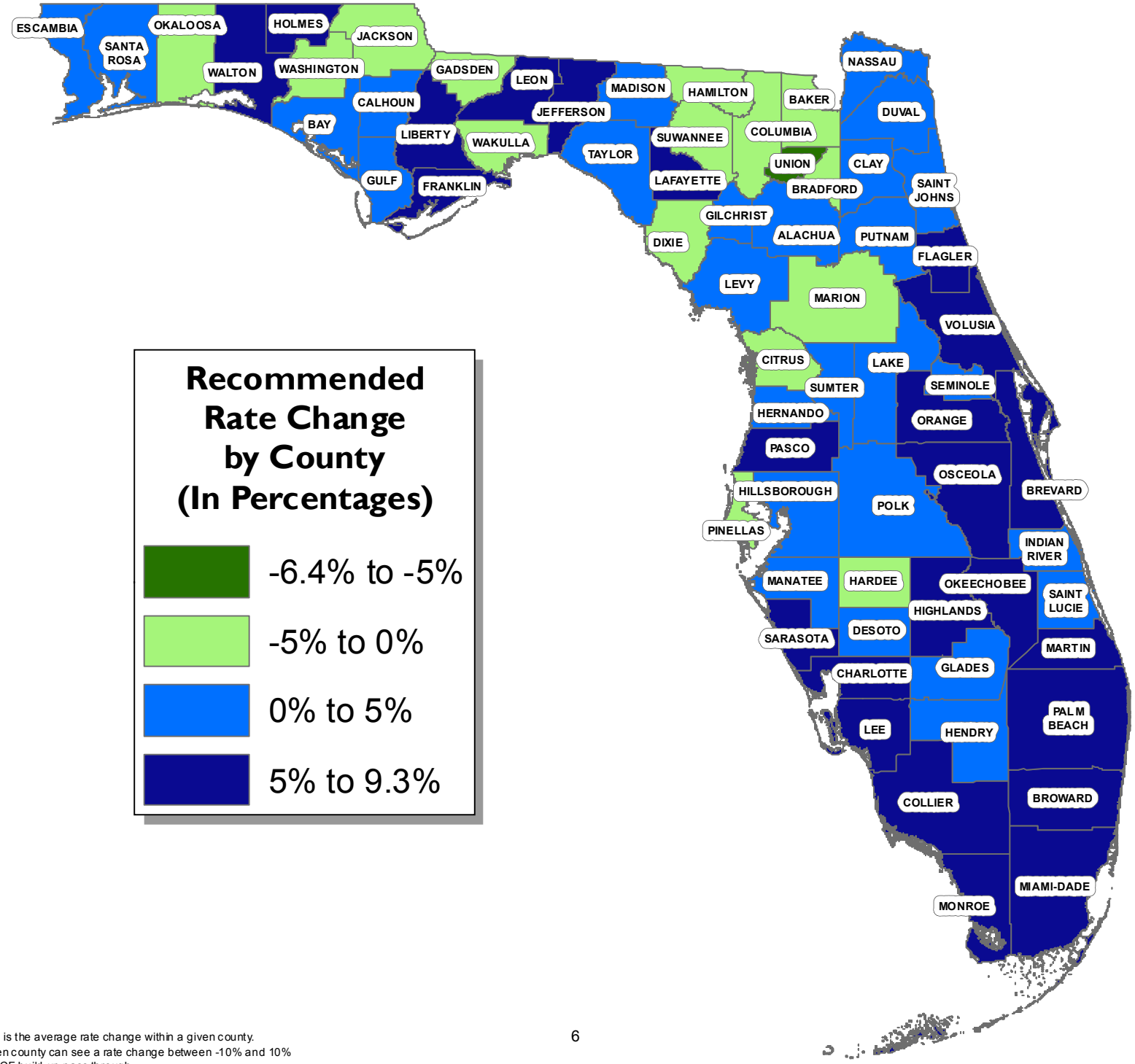

Notes:

1. Percentage of rate change is the average rate change within a given county.
2. Policy holders within a given county can see a rate change between -10% and 10% excluding effects of the FHCF build-up pass through.

Exhibit 7 - Percent of Recommended Rate Change by County

Wind-Only DW2 Policies

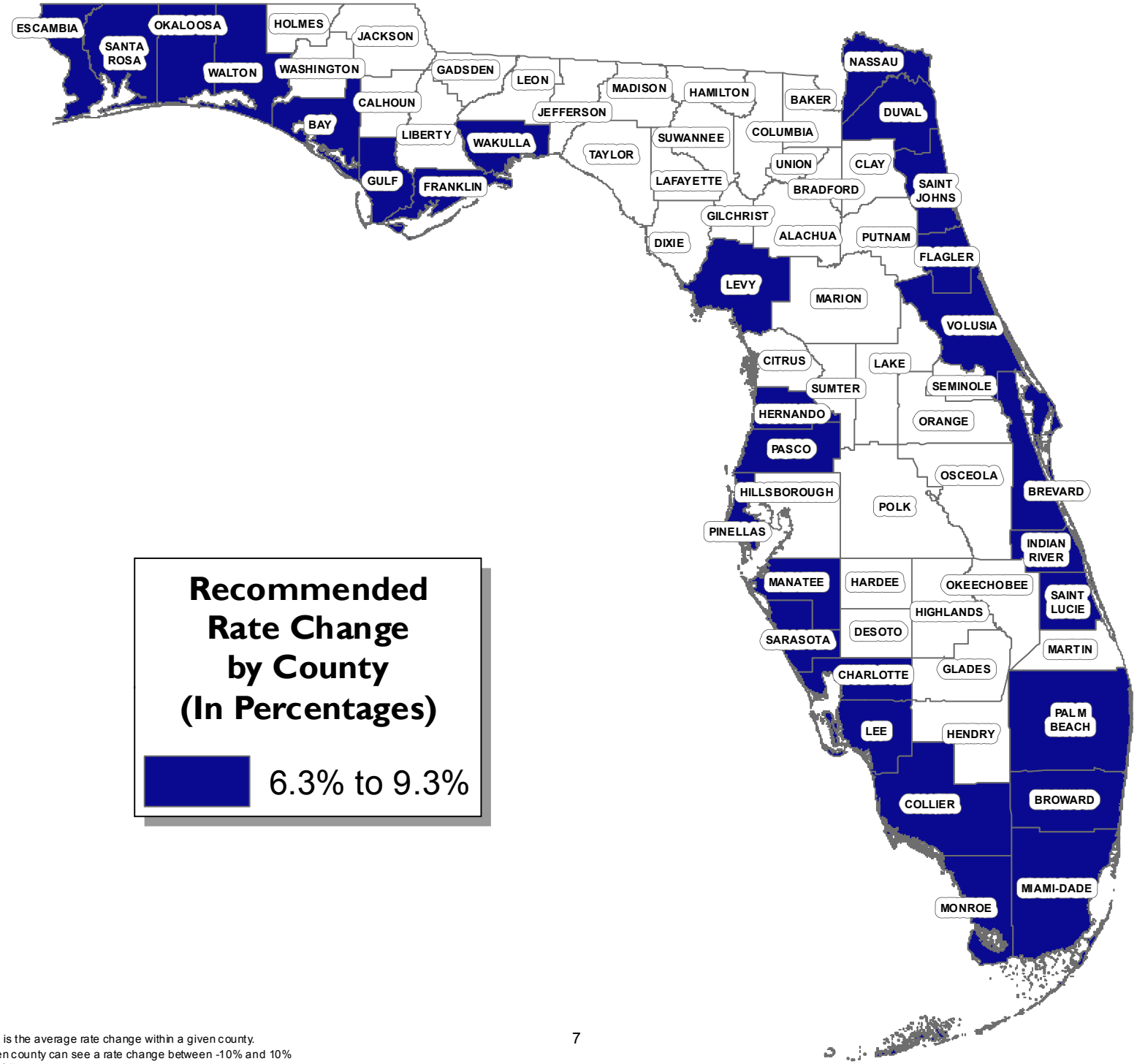

Notes:

1. Percentage of rate change is the average rate change within a given county.
2. Policy holders within a given county can see a rate change between -10% and 10% excluding effects of the FHCF build-up pass through.

Exhibit 8 - Percent of Recommended Rate Change by County

Multi-Peril MHO3 and MDPI Policies

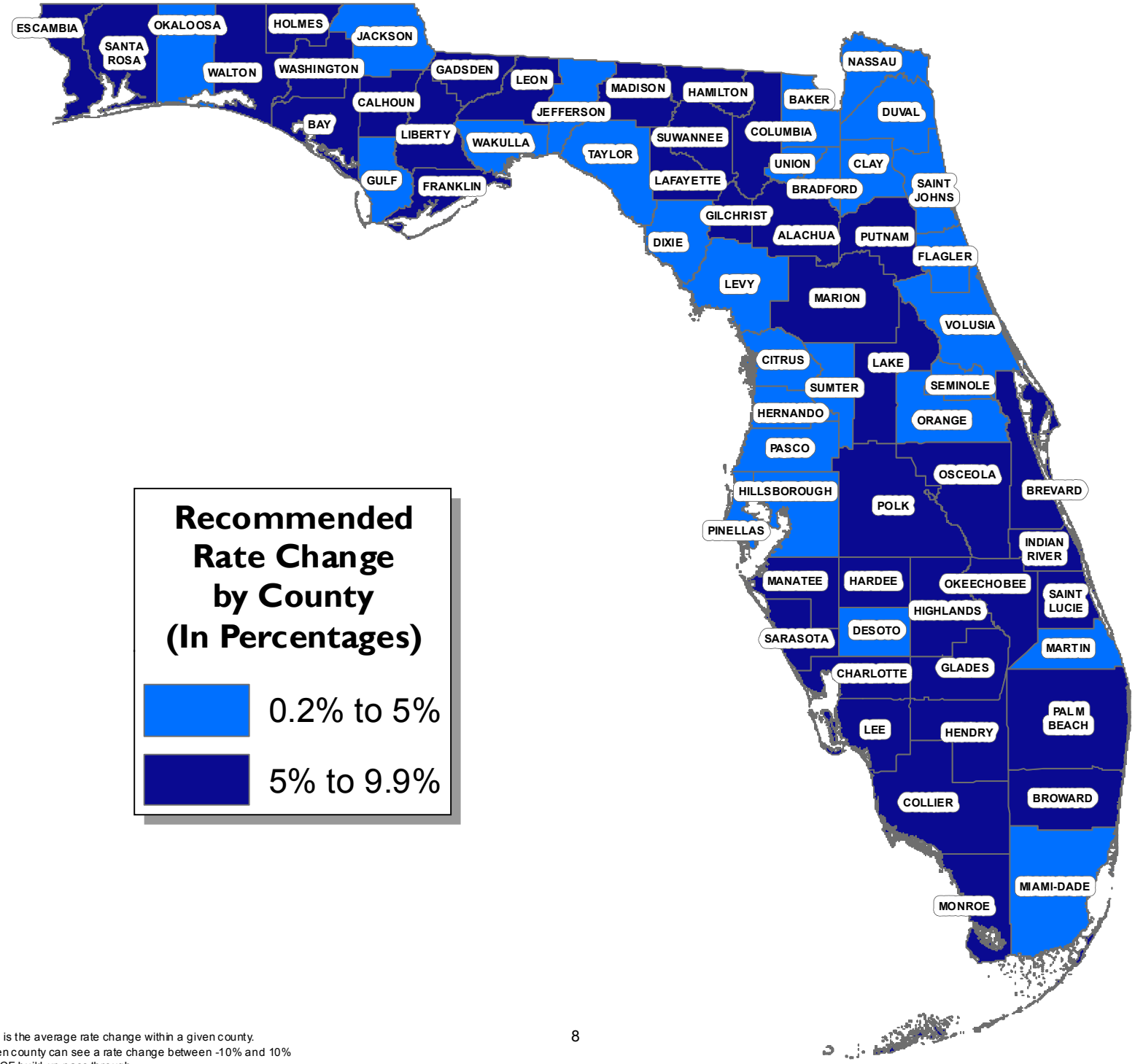

Notes:

1. Percentage of rate change is the average rate change within a given county.
2. Policy holders within a given county can see a rate change between -10% and 10% excluding effects of the FHCF build-up pass through.

Exhibit 9 - Percent of Recommended Rate Change by County

Wind-Only MW2 and MD1 Policies

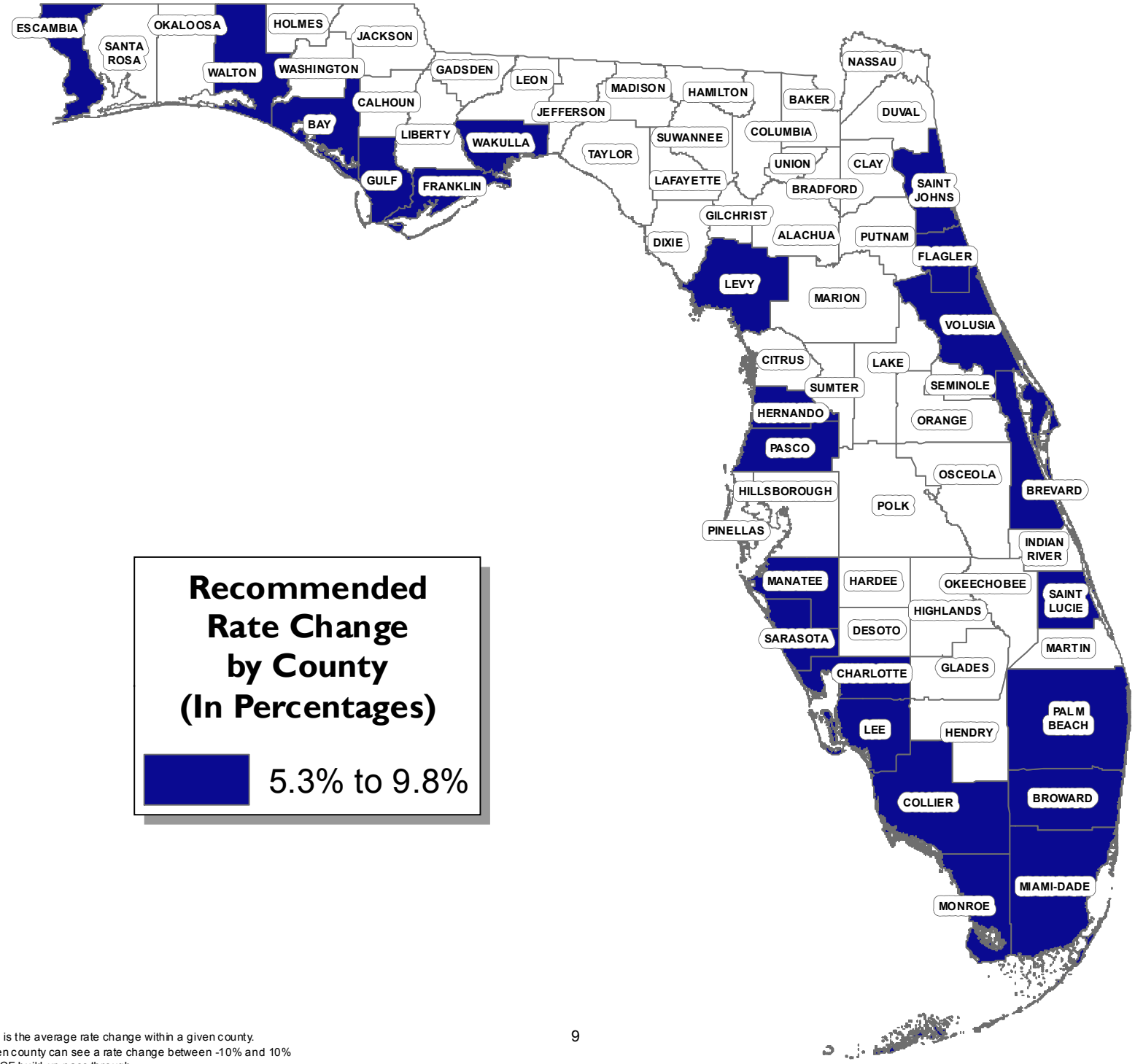

Notes:

1. Percentage of rate change is the average rate change within a given county.
2. Policy holders within a given county can see a rate change between -10% and 10% excluding effects of the FHCF build-up pass through.

Exhibit 10 - Percent of Recommended Rate Change by Territory

Multi-Peril Commercial Residential Policies

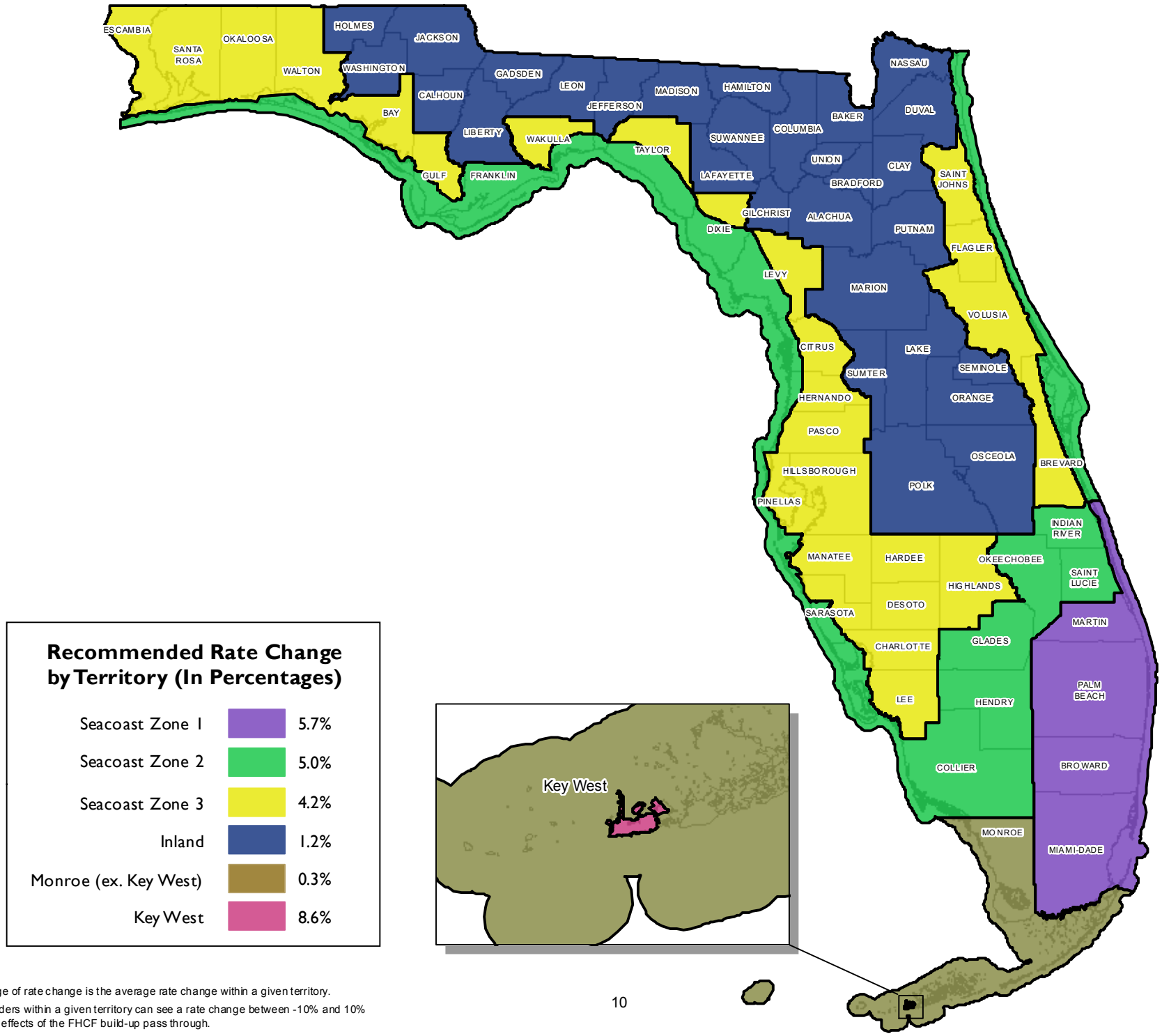

Recommended Rate Change by Territory (In Percentages)

Seacoast Zone 1		5.7%
Seacoast Zone 2		5.0%
Seacoast Zone 3		4.2%
Inland		1.2%
Monroe (ex. Key West)		0.3%
Key West		8.6%

Notes:

1. Percentage of rate change is the average rate change within a given territory.
2. Policy holders within a given territory can see a rate change between -10% and 10% excluding effects of the FHCF build-up pass through.

Exhibit 11 - Percent of Recommended Rate Change by County

Wind-Only Commercial Residential Policies

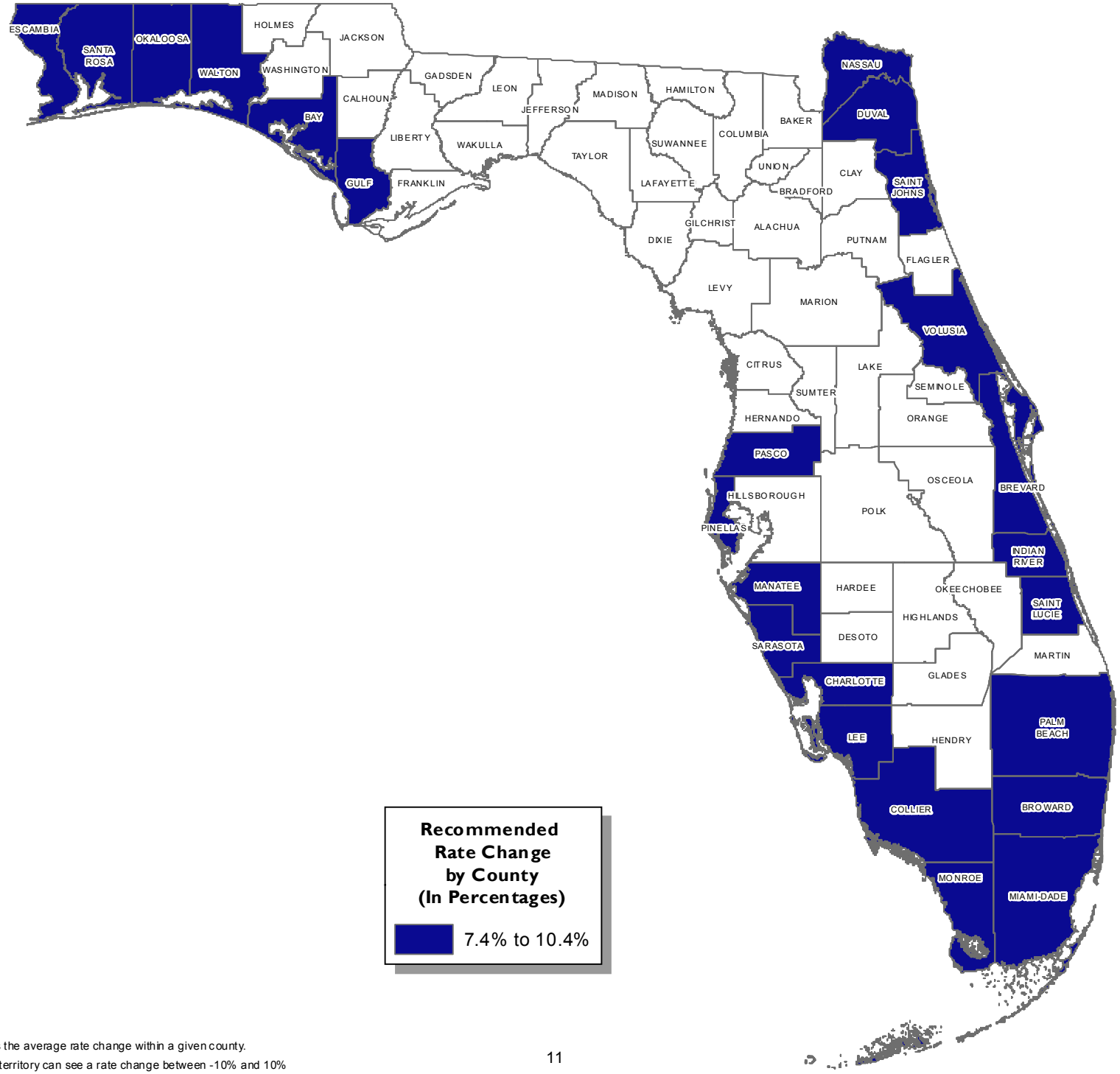

Notes:

1. Percentage of rate change is the average rate change within a given county.
2. Policy holders within a given territory can see a rate change between -10% and 10% excluding effects of the FHCF build-up pass through.

Exhibit 12 - Percent of Recommended Rate Change by Territory

Commercial Non-Residential Multi-Peril Policies

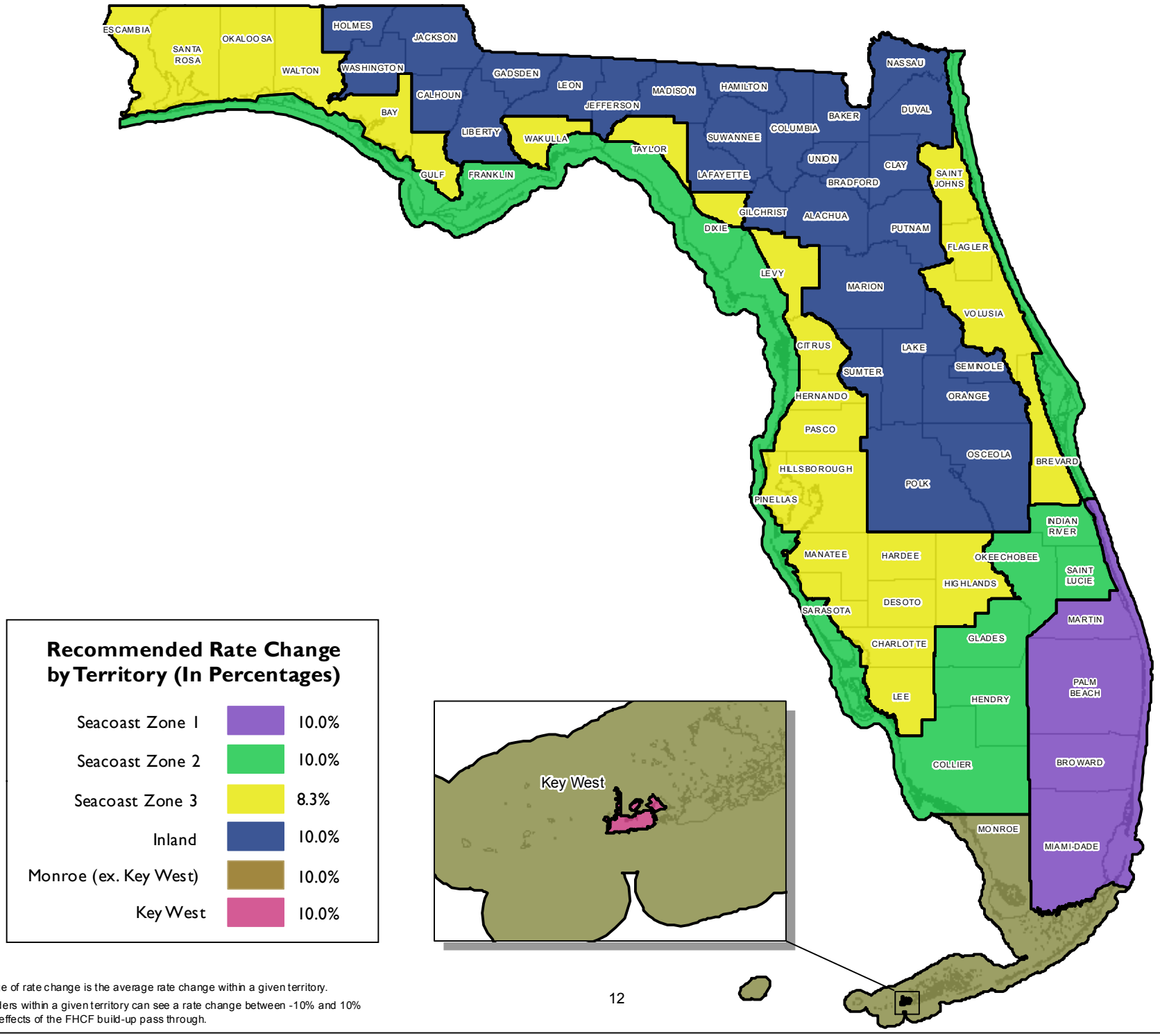

Recommended Rate Change by Territory (In Percentages)

Seacoast Zone 1	10.0%
Seacoast Zone 2	10.0%
Seacoast Zone 3	8.3%
Inland	10.0%
Monroe (ex. Key West)	10.0%
Key West	10.0%

Notes:

1. Percentage of rate change is the average rate change within a given territory.
2. Policy holders within a given territory can see a rate change between -10% and 10% excluding effects of the FHCF build-up pass through.

Exhibit 13 - Percent of Recommended Rate Change by County

Wind-Only Commercial Non-Residential Policies

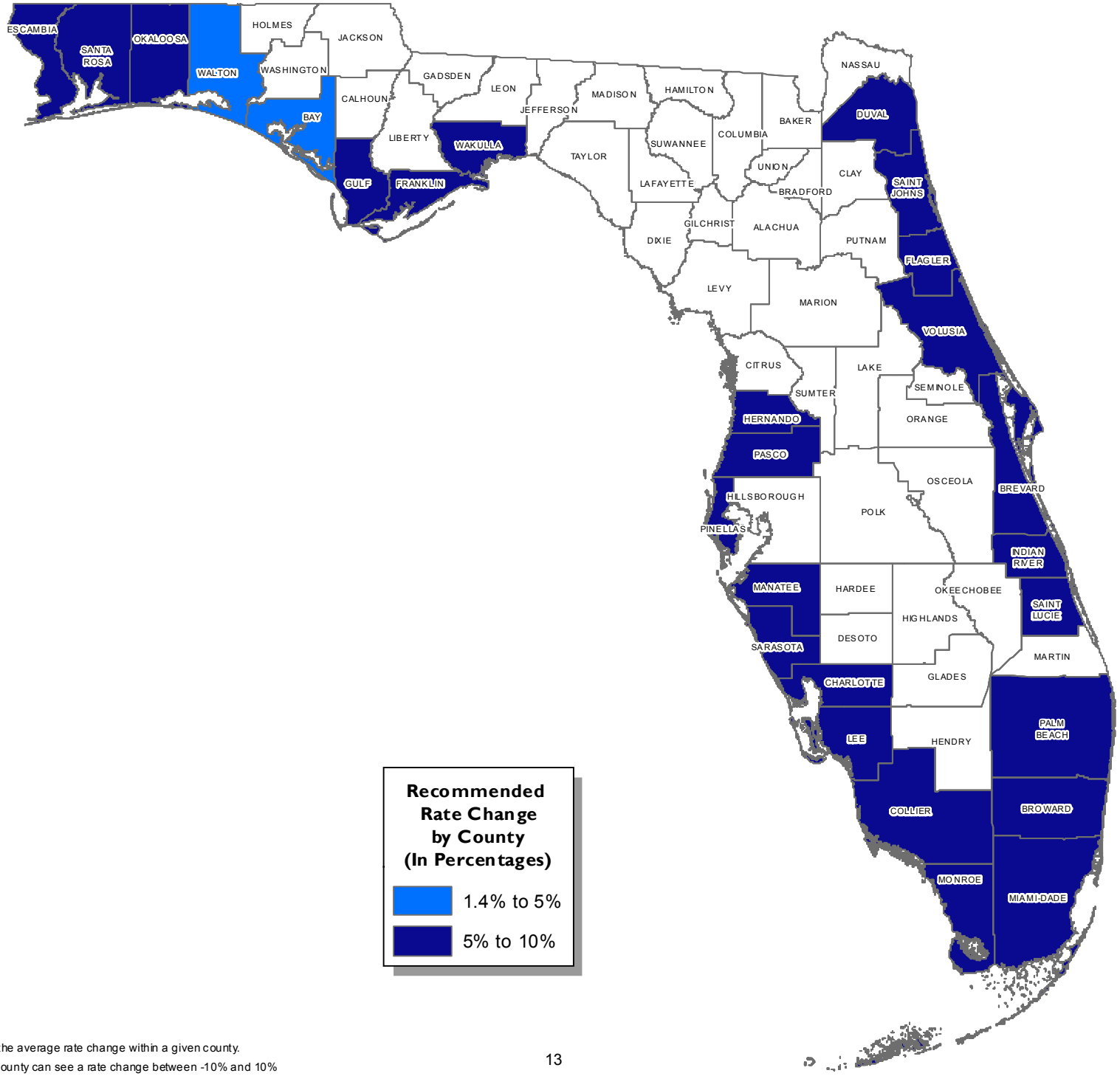

Notes:

1. Percentage of rate change is the average rate change within a given county.
2. Policy holders within a given county can see a rate change between -10% and 10% excluding effects of the FHCF build-up pass through.

Exhibit 14
Distribution of Recommended Rate Changes by Policy for the Personal Lines Account

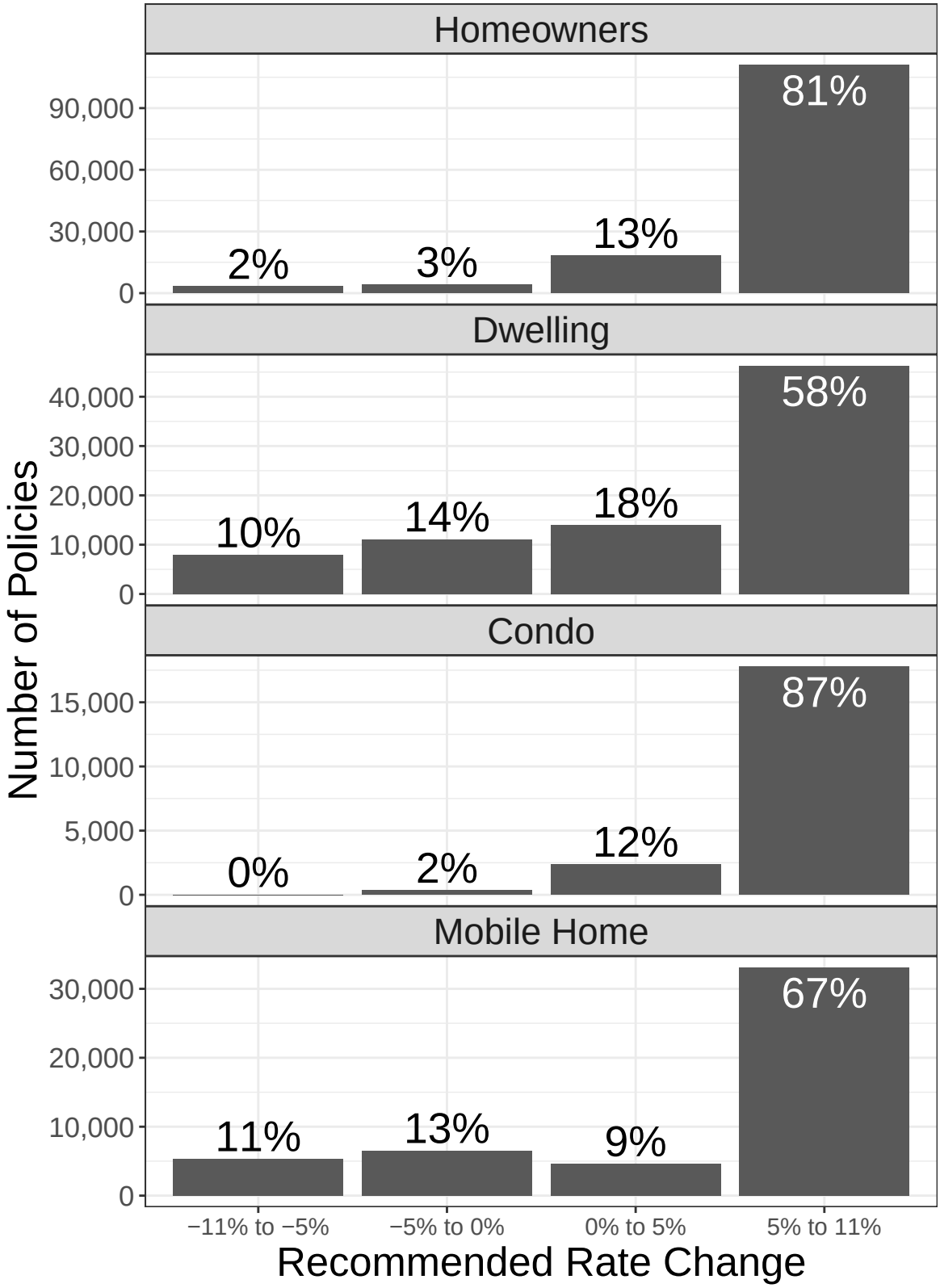

Exhibit 15
Distribution of Recommended Rate Changes by Policy for the Coastal Account

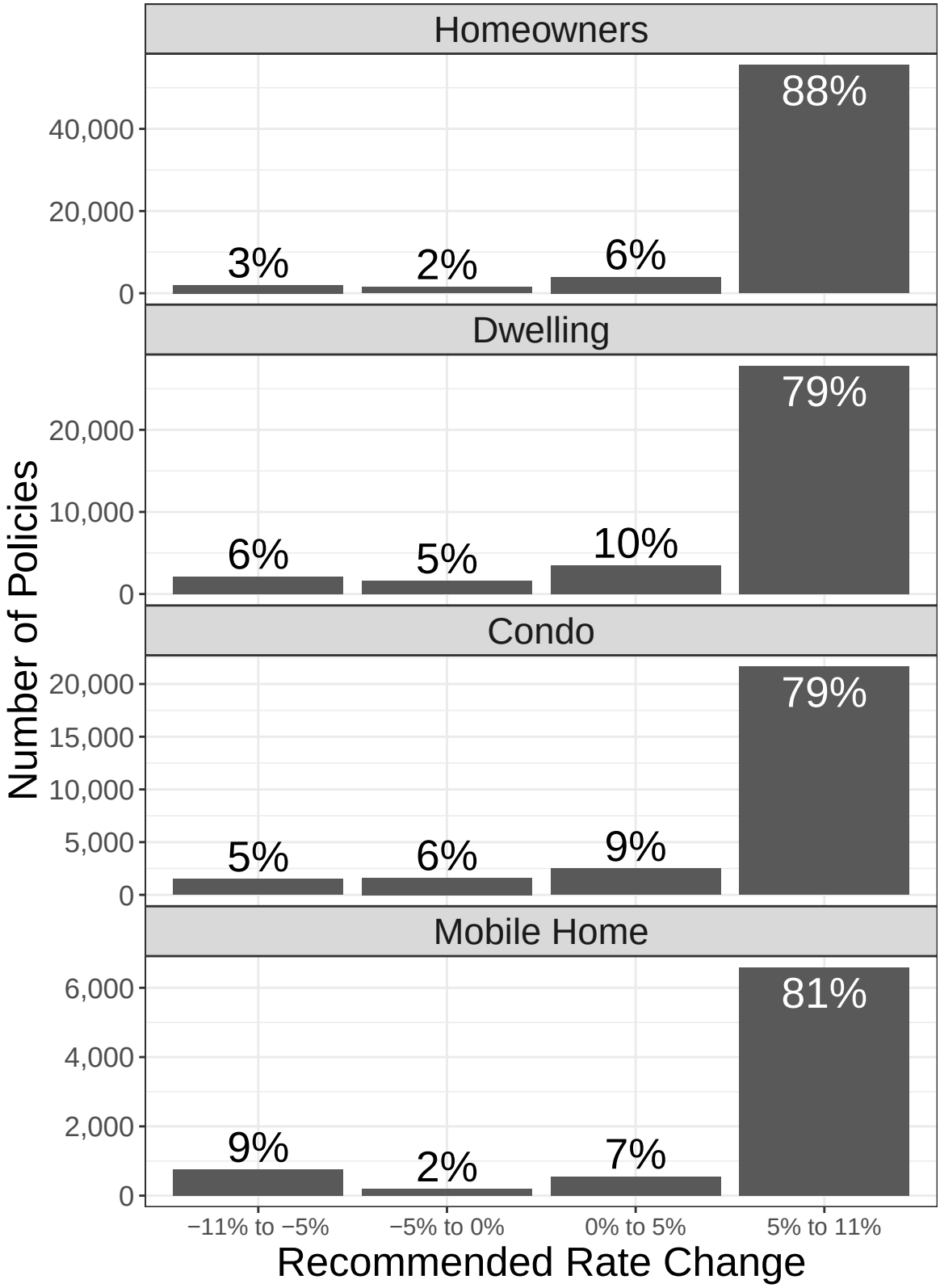

EXHIBIT 16 - MULTIPERIL HO3
Recommended Change by County

County	Number of Policies Total	Rate Decreases	Current Average Premium	Recommended Rate Change	Average Premium
Alachua	101	3	1,157	7.6%	1,245
Baker	5	0	1,210	8.6%	1,314
Bay	192	49	1,542	3.4%	1,594
Bradford	4	0	1,476	9.3%	1,613
Brevard	1,776	149	1,843	5.1%	1,937
Broward	27,262	0	2,998	9.9%	3,294
Calhoun	4	0	1,311	8.5%	1,422
Charlotte	853	106	1,461	6.2%	1,552
Citrus	248	69	1,237	0.7%	1,246
Clay	57	0	1,123	8.1%	1,214
Collier	303	2	1,882	9.0%	2,052
Columbia	14	0	1,287	8.3%	1,393
Dade	54,431	419	3,594	9.8%	3,945
De Soto	15	4	1,499	4.7%	1,570
Dixie	21	21	1,302	-4.2%	1,247
Duval	329	0	1,204	9.3%	1,317
Escambia	308	23	1,947	5.6%	2,055
Flagler	43	0	1,590	9.4%	1,739
Franklin	30	26	1,915	-3.4%	1,849
Gadsden	79	12	1,005	6.2%	1,067
Gilchrist	17	1	1,236	6.3%	1,314
Glades	10	0	1,333	5.6%	1,408
Gulf	12	5	2,830	2.6%	2,904
Hamilton	2	0	995	9.6%	1,090
Hardee	3	0	903	7.2%	967
Hendry	30	0	1,815	9.3%	1,983
Hernando	8,801	84	1,304	6.8%	1,393
Highlands	32	0	1,331	8.8%	1,449
Hillsborough	10,194	11	1,491	7.9%	1,609
Holmes	9	0	989	8.9%	1,077
Indian River	207	1	1,891	7.8%	2,038
Jackson	37	9	1,079	5.6%	1,140
Jefferson	10	1	967	5.5%	1,021
Lafayette	1	0	2,280	9.7%	2,501
Total	158,825	7,614	2,589	8.5%	2,808

County	Number of Policies Total	Rate Decreases	Current Average Premium	Recommended Rate Change	Average Premium
Lake	104	1	1,051	8.6%	1,141
Lee	848	23	1,719	8.9%	1,872
Leon	88	1	922	8.0%	996
Levy	46	40	1,530	-4.7%	1,458
Liberty	2	0	1,738	9.3%	1,900
Madison	6	0	1,198	6.3%	1,273
Manatee	1,138	67	1,616	7.1%	1,732
Marion	151	1	1,071	7.9%	1,156
Martin	185	0	2,853	7.0%	3,052
Monroe	387	22	3,663	8.3%	3,966
Nassau	67	2	1,471	6.5%	1,567
Okaloosa	118	110	1,917	-5.5%	1,811
Okeechobee	23	3	1,476	6.6%	1,573
Orange	341	0	1,405	9.4%	1,537
Osceola	128	0	1,301	9.6%	1,426
Palm Beach	10,725	54	2,833	7.7%	3,052
Pasco	8,294	24	1,394	6.3%	1,482
Pinellas	26,800	5,964	1,658	2.8%	1,705
Polk	150	13	1,420	7.1%	1,521
Putnam	30	3	1,255	5.3%	1,323
Saint Johns	223	2	1,467	8.0%	1,584
Saint Lucie	489	3	1,760	8.9%	1,917
Santa Rosa	86	67	2,532	-2.0%	2,482
Sarasota	1,873	109	1,652	8.2%	1,788
Seminole	143	0	1,350	9.2%	1,474
Sumter	13	1	1,005	7.8%	1,083
Suwannee	5	0	2,790	9.7%	3,061
Taylor	39	39	1,684	-4.9%	1,601
Union	0	0	0	N/A	N/A
Volusia	804	36	1,294	6.7%	1,381
Wakulla	20	10	1,406	-1.0%	1,392
Walton	51	22	2,452	0.2%	2,457
Washington	8	2	1,543	5.5%	1,628

EXHIBIT 17 - WIND-ONLY HW2
Recommended Change by County

County	Number of Policies Total	Number of Policies Rate Decreases	Current Average Premium	Recommended Rate Change	Recommended Average Premium
Alachua	0	0	0	N/A	N/A
Baker	0	0	0	N/A	N/A
Bay	256	18	1,798	8.8%	1,957
Bradford	0	0	0	N/A	N/A
Brevard	248	10	2,481	8.8%	2,700
Broward	6,910	399	2,798	8.6%	3,039
Calhoun	0	0	0	N/A	N/A
Charlotte	118	1	2,109	9.2%	2,303
Citrus	0	0	0	N/A	N/A
Clay	0	0	0	N/A	N/A
Collier	687	15	2,794	9.1%	3,048
Columbia	0	0	0	N/A	N/A
Dade	8,113	1,761	3,113	6.1%	3,304
De Soto	0	0	0	N/A	N/A
Dixie	0	0	0	N/A	N/A
Duval	160	6	1,252	9.1%	1,366
Escambia	1,437	7	2,168	9.3%	2,370
Flagler	244	0	1,102	9.3%	1,204
Franklin	130	14	2,448	7.6%	2,635
Gadsden	0	0	0	N/A	N/A
Gilchrist	0	0	0	N/A	N/A
Glades	0	0	0	N/A	N/A
Gulf	84	7	2,218	8.8%	2,414
Hamilton	0	0	0	N/A	N/A
Hardee	0	0	0	N/A	N/A
Hendry	0	0	0	N/A	N/A
Hernando	57	7	1,281	7.9%	1,382
Highlands	0	0	0	N/A	N/A
Hillsborough	0	0	0	N/A	N/A
Holmes	0	0	0	N/A	N/A
Indian River	151	4	3,604	9.0%	3,927
Jackson	0	0	0	N/A	N/A
Jefferson	0	0	0	N/A	N/A
Lafayette	0	0	0	N/A	N/A
Total	40,712	3,249	2,656	7.9%	2,865

County	Number of Policies Total	Number of Policies Rate Decreases	Current Average Premium	Recommended Rate Change	Recommended Average Premium
Lake	0	0	0	N/A	N/A
Lee	1,487	46	2,298	9.0%	2,506
Leon	0	0	0	N/A	N/A
Levy	73	2	1,165	8.9%	1,268
Liberty	0	0	0	N/A	N/A
Madison	0	0	0	N/A	N/A
Manatee	142	5	2,484	9.0%	2,707
Marion	0	0	0	N/A	N/A
Martin	0	0	0	N/A	N/A
Monroe	6,658	0	3,467	7.8%	3,737
Nassau	92	0	933	9.3%	1,020
Okaloosa	53	1	3,515	9.1%	3,836
Okeechobee	0	0	0	N/A	N/A
Orange	0	0	0	N/A	N/A
Osceola	0	0	0	N/A	N/A
Palm Beach	5,101	299	2,865	8.6%	3,112
Pasco	172	33	1,385	4.7%	1,451
Pinellas	1,548	6	2,436	9.3%	2,661
Polk	0	0	0	N/A	N/A
Putnam	0	0	0	N/A	N/A
Saint Johns	160	3	1,198	9.2%	1,308
Saint Lucie	51	0	1,736	9.3%	1,897
Santa Rosa	278	0	2,610	9.3%	2,854
Sarasota	4,879	457	1,366	8.4%	1,480
Seminole	0	0	0	N/A	N/A
Sumter	0	0	0	N/A	N/A
Suwannee	0	0	0	N/A	N/A
Taylor	0	0	0	N/A	N/A
Union	0	0	0	N/A	N/A
Volusia	1,030	65	1,224	9.0%	1,334
Wakulla	44	3	1,179	8.8%	1,282
Walton	349	80	2,161	4.8%	2,264
Washington	0	0	0	N/A	N/A

EXHIBIT 18 - MULTIPERIL HO6
Recommended Change by County

County	Number of Policies Total	Number of Policies Rate Decreases	Current Average Premium	Recommended Rate Change	Recommended Average Premium
Alachua	73	0	382	10.0%	420
Baker	0	0	0	N/A	N/A
Bay	57	0	764	8.5%	829
Bradford	0	0	0	N/A	N/A
Brevard	534	23	834	6.6%	889
Broward	11,163	995	833	8.3%	903
Calhoun	0	0	0	N/A	N/A
Charlotte	197	0	697	9.2%	762
Citrus	2	0	916	9.1%	999
Clay	6	0	323	9.9%	355
Collier	338	0	1,209	7.9%	1,305
Columbia	0	0	0	N/A	N/A
Dade	7,823	387	955	8.9%	1,040
De Soto	5	0	342	9.9%	376
Dixie	1	0	425	10.0%	468
Duval	47	0	569	9.9%	625
Escambia	91	0	1,089	7.4%	1,170
Flagler	9	0	870	9.6%	954
Franklin	1	0	791	9.9%	870
Gadsden	0	0	0	N/A	N/A
Gilchrist	0	0	0	N/A	N/A
Glades	0	0	0	N/A	N/A
Gulf	1	0	2,076	9.9%	2,282
Hamilton	0	0	0	N/A	N/A
Hardee	0	0	0	N/A	N/A
Hendry	0	0	0	N/A	N/A
Hernando	34	0	790	9.9%	868
Highlands	1	0	456	9.8%	501
Hillsborough	481	0	652	7.5%	701
Holmes	0	0	0	N/A	N/A
Indian River	100	0	1,191	5.7%	1,258
Jackson	0	0	0	N/A	N/A
Jefferson	0	0	0	N/A	N/A
Lafayette	0	0	0	N/A	N/A
Total	33,953	1,924	859	7.9%	927

County	Number of Policies Total	Number of Policies Rate Decreases	Current Average Premium	Recommended Rate Change	Recommended Average Premium
Lake	0	0	0	N/A	N/A
Lee	537	18	737	7.2%	790
Leon	60	0	292	8.5%	317
Levy	2	0	469	10.0%	516
Liberty	0	0	0	N/A	N/A
Madison	0	0	0	N/A	N/A
Manatee	327	3	875	8.8%	951
Marion	14	1	569	8.5%	617
Martin	165	0	1,004	9.5%	1,100
Monroe	129	32	1,517	6.6%	1,617
Nassau	8	0	1,699	9.6%	1,862
Okaloosa	63	0	695	9.0%	757
Okeechobee	1	0	1,845	9.9%	2,027
Orange	146	0	474	9.2%	517
Osceola	34	0	416	9.6%	456
Palm Beach	5,848	196	980	7.1%	1,049
Pasco	544	0	485	8.4%	525
Pinellas	4,119	267	636	5.5%	671
Polk	16	0	655	8.9%	714
Putnam	1	0	364	9.9%	400
Saint Johns	55	0	762	9.2%	832
Saint Lucie	158	0	1,046	9.5%	1,145
Santa Rosa	11	0	943	9.8%	1,035
Sarasota	352	2	1,208	7.0%	1,292
Seminole	41	0	455	9.9%	501
Sumter	1	0	843	10.0%	927
Suwannee	0	0	0	N/A	N/A
Taylor	0	0	0	N/A	N/A
Union	0	0	0	N/A	N/A
Volusia	322	0	578	7.3%	620
Wakulla	1	0	1,724	9.8%	1,894
Walton	34	0	1,231	9.6%	1,349
Washington	0	0	0	N/A	N/A

EXHIBIT 19 - WIND-ONLY HW6
Recommended Change by County

County	Number of Policies Total	Number of Policies Rate Decreases	Current Average Premium	Recommended Rate Change	Recommended Average Premium
Alachua	0	0	0	N/A	N/A
Baker	0	0	0	N/A	N/A
Bay	185	27	561	7.5%	603
Bradford	0	0	0	N/A	N/A
Brevard	257	45	759	6.9%	811
Broward	2,257	310	718	6.5%	765
Calhoun	0	0	0	N/A	N/A
Charlotte	113	0	922	9.7%	1,012
Citrus	0	0	0	N/A	N/A
Clay	0	0	0	N/A	N/A
Collier	760	97	964	7.1%	1,033
Columbia	0	0	0	N/A	N/A
Dade	2,127	344	1,362	5.7%	1,440
De Soto	0	0	0	N/A	N/A
Dixie	0	0	0	N/A	N/A
Duval	23	2	542	7.8%	585
Escambia	291	9	783	8.7%	851
Flagler	24	1	483	7.2%	517
Franklin	6	0	363	8.5%	394
Gadsden	0	0	0	N/A	N/A
Gilchrist	0	0	0	N/A	N/A
Glades	0	0	0	N/A	N/A
Gulf	2	0	1,730	9.7%	1,898
Hamilton	0	0	0	N/A	N/A
Hardee	0	0	0	N/A	N/A
Hendry	0	0	0	N/A	N/A
Hernando	0	0	0	N/A	N/A
Highlands	0	0	0	N/A	N/A
Hillsborough	0	0	0	N/A	N/A
Holmes	0	0	0	N/A	N/A
Indian River	183	14	1,449	7.5%	1,558
Jackson	0	0	0	N/A	N/A
Jefferson	0	0	0	N/A	N/A
Lafayette	0	0	0	N/A	N/A
Total	13,764	1,530	941	7.2%	1,009

County	Number of Policies Total	Number of Policies Rate Decreases	Current Average Premium	Recommended Rate Change	Recommended Average Premium
Lake	0	0	0	N/A	N/A
Lee	857	6	914	9.6%	1,002
Leon	0	0	0	N/A	N/A
Levy	5	0	199	9.7%	218
Liberty	0	0	0	N/A	N/A
Madison	0	0	0	N/A	N/A
Manatee	206	1	890	9.6%	976
Marion	0	0	0	N/A	N/A
Martin	0	0	0	N/A	N/A
Monroe	1,347	1	1,044	9.6%	1,145
Nassau	27	7	885	6.3%	941
Okaloosa	187	27	648	7.9%	699
Okeechobee	0	0	0	N/A	N/A
Orange	0	0	0	N/A	N/A
Osceola	0	0	0	N/A	N/A
Palm Beach	2,258	283	949	6.2%	1,009
Pasco	26	1	399	8.1%	432
Pinellas	632	52	802	8.1%	867
Polk	0	0	0	N/A	N/A
Putnam	0	0	0	N/A	N/A
Saint Johns	50	10	675	7.5%	725
Saint Lucie	118	9	718	7.5%	772
Santa Rosa	62	6	723	9.0%	788
Sarasota	1,188	160	884	8.1%	956
Seminole	0	0	0	N/A	N/A
Sumter	0	0	0	N/A	N/A
Suwannee	0	0	0	N/A	N/A
Taylor	0	0	0	N/A	N/A
Union	0	0	0	N/A	N/A
Volusia	334	82	537	2.2%	549
Wakulla	0	0	0	N/A	N/A
Walton	239	36	847	8.1%	915
Washington	0	0	0	N/A	N/A